

ARIZONA DEPARTMENT OF WATER RESOURCES

500 North Third Street  
Phoenix, Arizona 85004

\* WELL DRILLER REPORT

This report should be prepared by the driller in all detail and filed with the Department within 30 days following completion of the well.

1. J.T. DUNGAN DRILLING COMPANY  
1004 CEDAR AVE  
MIAMI AZ 85539-1215

2. Owner Name: KEN FINCHUM  
Address: 18609 S Old US Hwy 80 ARLINGTON, AZ 85322  
City State Zip

3. Location: 1 01S 5 01W 32 1/4 NW 1/4 NW 1/4 NW  
Township Range Section 10-acre 40-acre 160-acre

4. Well Registration No. 55- 562 489 (Required)  
5. Permit No. \_\_\_\_\_ (If issued)

DESCRIPTION OF WELL

- 6. Total depth of hole 100 ft.
- 7. Type of casing STEEL
- 8. Diameter and length of casing 6 5/8 in. from -2 to 100, in from \_\_\_\_\_ to \_\_\_\_\_
- 9. Method of sealing at reduction points N/A
- 10. Perforated from 80 to 100, from \_\_\_\_\_ to \_\_\_\_\_ from \_\_\_\_\_ to \_\_\_\_\_
- 11. Size of cuts 1/8 x 3 Number of cuts per foot 10
- 12. If screen was installed: Length N/A ft. Diam \_\_\_\_\_ in. Type \_\_\_\_\_
- 13. Method of construction DRILLED  
(drilled, dug, driven, bored, jetted, etc)
- 14. Date started 5 15 95  
Month Day Year
- 15. Date completed 5 21 95  
Month Day Year
- 16. Depth to water 40 ft. (If flowing well, so state)
- 17. Describe point from which depth measurements were made, and give sea-level elevation if available  
Ground level @ site
- 18. If flowing well, state method of flow regulation: N/A

19. Remarks: NONE

DO NOT WRITE IN THIS SPACE  
OFFICE RECORD

Registration No. 55-562489  
File No. C(1-5)32 BBB  
Received \_\_\_\_\_ By \_\_\_\_\_  
Entered \_\_\_\_\_ By \_\_\_\_\_  
**ENTERED JUL 17 1997**



**ARIZONA DEPARTMENT OF WATER RESOURCES  
GROUNDWATER MANAGEMENT SUPPORT SECTION**

MAIL TO: P.O. BOX 458 - PHOENIX, ARIZONA 85001-0458  
500 North Third Street - Phoenix, Arizona 85004-3903  
Phone (602) 417-2470

JUL 15 1997

**NOTICE OF INTENTION TO DRILL, DEEPEN, REPLACE OR MODIFY A WELL**  
PLEASE READ SPECIFIC INSTRUCTIONS, LIMITATIONS AND CONDITIONS ON REVERSE SIDE OF THIS FORM BEFORE COMPLETING.

PLEASE COMPLETE ALL ITEMS IN THE BOX BELOW DOWN TO COUNTY OR LOCAL AUTHORITY ENDORSEMENT. IF ANY WATER FROM THE PROPOSED WELL (LISTED BELOW) WILL BE USED FOR DOMESTIC PURPOSES ON A PARCEL OF LAND 20 OR FEWER ACRES, THE APPLICABLE COUNTY OR LOCAL HEALTH AUTHORITY MUST ENDORSE ALL ITEMS IN THE BOX BEFORE SUBMITTING TO THE DEPARTMENT OF WATER RESOURCES.

KENNETH Eugene Finchum III 15905 S. Old U.S. Hwy 80 ARLINGTON AZ 85322  
Land Owner's Name Current Mailing Address City State Zip

Telephone No. 386-4696

**COUNTY ASSESSOR'S PARCEL ID INFORMATION:**

Well Located In MARICOPA County 401 35 0000 5.63  
BOOK MAP PARCEL # of Acres

Well/Land Location (must be completed as requested):

NW 1/4 NW 1/4 NW 1/4 of Section 32 Township 1 N Range 5 E  
10AC 40AC 160AC COUNTY OR LOCAL AUTHORITY ENDORSEMENT

Check one:

Recommend Approval ; Insufficient Information to Make Determination ; Variance Required  (Explanation attached)

DATE \_\_\_\_\_ AUTHORIZED SIGNATURE \_\_\_\_\_ TITLE \_\_\_\_\_

**GENERAL INSTRUCTIONS FOR FILING NOTICE WITH ADWR**

- 1. Section 445-596(D) provides that the Director shall determine that all information required on this form has been submitted. If not, the person filing will be notified, and the drilling, deepening or modification of the well may not proceed.
- 2. Section 445-596(d) provides that the Department has 15 days after the receipt of a complete and correct notice of intention to record the notice and mail duplicate to owner. Drill card will be mailed directly to drilling firm as stated in Item #14.
- 3. Please mail two original notices with original signatures, a site plan in DUPLICATE, and a check or money order (no cash) in the amount of \$10.00 to P.O. Box 458, Phoenix, Arizona 85001-0458 or hand deliver to 500 North Third Street, Phoenix, Arizona 85004-3903. USE BLACK OR BLUE INK.
- 4. If the well is a replacement, deepening or modification of an existing well, provide the registration number of the existing well in Item 2.
- 5. Construction standards for wells, including abandonment, shall be in accordance with Department Rules.

Owner of well:

KEN Finchum III  
Name  
15905 S. Old U.S. Hwy 80  
Current Mailing Address  
ARLINGTON AZ 85322  
City State Zip  
Telephone No. 386-4696

6. Lessee of land of wellsite:

Name \_\_\_\_\_  
Current Mailing Address \_\_\_\_\_  
City State Zip \_\_\_\_\_  
Telephone No. \_\_\_\_\_

10. Place of Use (Legal Description of Land):

NW 1/4 NW 1/4 NW 1/4 Section 32  
10 AC 40AC 160AC  
Township 1 N Range 5 E

Action requested: Drill New Well ;  
Deepen  Modify  Replace .

For a replacement well provide:  
Maximum capacity of the original well \_\_\_\_\_ gallons per minute; distance from the original well \_\_\_\_\_ feet.

Well Registration No. 55-562489

7. Principal Use of Water; (be specific):

Domestic

11. Type of Well (Check One):

Exempt  Non-Exempt

8. Other uses of Water; (be specific):

\_\_\_\_\_

12. Check One:

Residential  Commercial

9. If use includes irrigation, state to nearest tenth, the number of acres to be irrigated;

13. Is the proposed wellsite within 100 feet of a septic tank system, sewage disposal area, landfill, hazardous materials or petroleum storage areas and tanks? Yes  No

Construction will start about:

Month 1 Year \_\_\_\_\_

14. Drilling Firm:

J.T. Dungen Drilling Company  
Name  
1004 Cedar Ave  
Mailing Address  
Miami AZ 85539  
City State Zip  
602-984-5342  
Telephone No.  
369  
DWR License Number \_\_\_\_\_

Description of proposed well:

Diameter 6 inches  
Depth 280 feet  
Type of Casing steel

Design pump capacity:


1 1/2 hp 21 gallons per minute

FOR DEPARTMENT USE ONLY	
File No. <u>C(15)32 BBB</u>	
Filed <u>7-24-97</u>	By <u>gm</u>
Input _____	By _____
DUPLICATE MAILED	
Date <u>7-13-97 gm</u>	
Registration <u>55-562489</u>	
AMA/INA <u>Phx</u>	
W/S <u>LS</u>	S/B <u>63</u>

State that this Notice is filed in compliance with A.R.S. 445-595 and 445-596 and is complete and correct to the best of my knowledge and belief and that I understand the limitations and conditions set forth on the reverse side of this form.

Typed or Printed Name and Title

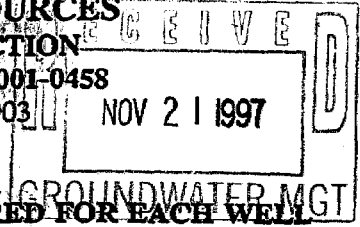
Signature  Land Owner  Lessee of Wellsite  Title \_\_\_\_\_



## SPECIFIC INSTRUCTIONS, LIMITATIONS AND CONDITIONS

1. Pursuant to Section §45-596, Arizona Revised Statutes, provides: a person may not drill, deepen, or modify any well, without first filing a Notice of Intention to Drill with the Department.
2. If any water from a proposed well on a parcel of land of twenty or fewer acres will be used for domestic purposes, as defined in §45-454, the applicant shall submit a site plan to scale of the property with the county assessor's parcel identification number. The site plan:
  - a. Will be on a 8½"x11" piece of plain paper with representation of the locations of all structures, septic tank or sewer systems and proximity of adjacent lot lines to scale.
  - b. Must show the proposed well location and the location of any septic or sewer system that is either located on the property or within one hundred feet of the proposed well site.
  - c. Shall demonstrate to the Director's satisfaction that the well will not be drilled within one hundred feet of any septic or sewer system.
  - d. Must be approved by the county health authority, or by a local health authority in areas where the county health authority has delegated authority to approve septic or sewer systems. Before approval, the health authority shall review the plan and determine whether the proposed well location complies with applicable state and local laws regarding the placement of wells. If so, the health authority shall endorse the site plan and the proposed well placement.
3. Endorsement by the county/local authority is based on the best available judgement that this well, as shown on the site plan submitted, is 100 feet or more from all known and visually identifiable sewage treatment systems. It is not a representation that a well placed at this site will be guaranteed as to quantity or quality. Information brought to light at a future date may render this determination invalid.
4. If a well which was originally drilled as an exploration well, a monitor well, a piezometer well or for any use other than domestic use and is later proposed to be converted to use for domestic purposes, as defined in section §45-454, the well owner shall file a notice of intention to drill and comply with the requirements prescribed pursuant to this section before the well is converted and any water from that well used for domestic purposes.
5. Only a well driller licensed in the State of Arizona is authorized to drill, deepen or modify a well. A well driller may commence drilling a well only if the well drilling contractor or licensee has possession of a drilling card at the well site, issued by the Director in the name of the well drilling contractor or licensee, authorizing the drilling of the specific well in the specific location.
6. An exempt well means a well having a pump with a maximum capacity of not more than thirty-five (35) gallons per minute and may include the application of water to less than two (2) acres of land in an Irrigation Non-Expansion Area or Active Management Area to produce plants or parts of plants for sale, human consumption or for use as feed for livestock, range livestock or poultry.
7. The drilling, deepening, or modification of this well shall be completed within one (1) year of the date of the notice (§45-596.E.).
8. Within thirty (30) days after the installation of pumping equipment on this well, the registered well owner shall file the prescribed Completion Report. A form for this purpose will be furnished to the registered owner with the return of an annotated copy of this notice.
9. The person to whom a well is registered shall notify the Department of a change in ownership or a change in data relating to this well. The prescribed form for these purposes will be furnished to the registered owner with the return of an annotated copy of this Notice.
10. If an individual other than the land owner or lessee signs this Notice, an original letter of authorization from the land owner/lessee, stating that the individual has permission to sign this specific Notice on their behalf, shall accompany the Notice.

ARIZONA DEPARTMENT OF WATER RESOURCES  
GROUNDWATER MANAGEMENT SUPPORT SECTION  
MAIL TO: P.O. BOX 458 - PHOENIX, ARIZONA 85001-0458  
500 North Third Street, Phoenix, Arizona 85004-3903  
Phone (602) 417-2470 Fax (602) 417-2422



3. REQUEST TO CHANGE WELL DRILLER \$10.00 FEE REQUIRED FOR EACH WELL

This request must be received by this Department and the Drill Card issued to the new drilling firm prior to the drilling or completion of any well.

Well Registration No. 55- 562489 File No. C(1-5)32 BRB

J. T. Aungon Drilling  
Original Well Driller

Farmer's Pump Co. / Farwest Pump Co.  
New Well Driller

1004 Cedar Ave. Miami Az. 85539  
Mailing Address

800 East Malay Wilcox Az. 85643  
Mailing Address

Telephone Number  
369

Telephone Number  
# 307

ADWR License Number  
C-53

ADWR License Number  
C-53 L-53

R.O.C. License Category

R.O.C. License Category

KEVINETH Eugene Finchem III  
Typed or Printed Name of Well Owner

Kenneth Eugene Finchem III 11-18-97  
Signature of Well Owner Date

The fee charge for well ownership and reissue of drill card is authorized by R12-15-151, effective June 30, 1994.

4. REISSUE OF DRILLING AUTHORITY FOR VARIANCE REQUEST: (\$10.00 EACH WELL)

**NOTE:** If extraordinary or unusual conditions exist, after the initial drilling authority has been issued, the well owner or well driller may request a variance from the provisions of R12-15-811.

WELL REGISTRATION NO. 55- \_\_\_\_\_ FILE NO: \_\_\_\_\_

I/WE REQUEST THE FOLLOWING WELL DRILLING AUTHORITY BE REISSUED PER THE ATTACHED VARIANCE REQUEST:

\_\_\_\_\_  
Signature of Well Owner/Well Driller \_\_\_\_\_ Date \_\_\_\_\_

**ARIZONA DEPARTMENT OF WATER RESOURCES  
GROUNDWATER MANAGEMENT SUPPORT SECTION  
MAIL TO: P.O. BOX 458 - PHOENIX, ARIZONA 85001-0458  
500 North Third Street, Phoenix, Arizona 85004-3903  
Phone (602) 417-2470**

**REQUEST FORM TO CHANGE WELL INFORMATION  
OWNERSHIP \* DRILLER \* VARIANCE**

Please complete the appropriate section of this request form and return to P.O. Box 458, Phoenix, Arizona 85001-0458 or hand deliver to the above address with applicable fee. **NOTE:** A.R.S. §45-593.C requires that the Department be notified of change of well ownership and that the new owner is required to keep the Department's Well Registration records current and accurate. Well data and ownership changes must be submitted within thirty days after changes take place.

**SAVE THIS FORM TO REPORT FUTURE CHANGES IN OWNERSHIP, CHANGES IN ADDRESS, OR CHANGE IN WELL DATA SUCH AS PUMP CAPACITY, CORRECTION OF LEGAL DESCRIPTION, CHANGE OF WELL DRILLER AND AMENDING INFORMATION PREVIOUSLY FILED.**

**1. CHANGE OF WELL INFORMATION: (NO FEE REQUIRED)**

**NOTE:** If the location of the proposed well changes after drilling authority has been issued, attach a \$10.00 reissue fee for each well.

WELL REGISTRATION NO. 55-\_\_\_\_\_ FILE NO: \_\_\_\_\_

If known, I/We request the following well information be changed: \_\_\_\_\_

Date \_\_\_\_\_ Signature of Current Well Owner \_\_\_\_\_

**2. STATEMENT OF CHANGE OF WELL OWNERSHIP: (\$10.00 FEE REQUIRED)**

**NOTE:** If this change consists of more than one well and the names are common: attach a \$10.00 fee. Otherwise, each well requires a separate fee of \$10.00.

I, \_\_\_\_\_, state that I am the Previous/New Owner of the well described below:

\_\_\_\_\_ ¼ \_\_\_\_\_ ¼ \_\_\_\_\_ ¼ of Section \_\_\_\_\_ Township \_\_\_\_\_ Range \_\_\_\_\_  
10 Acre      40 Acre      160 Acre

Assessor's tax parcel number of the parcel on which the well is located: Book \_\_\_\_\_ Map \_\_\_\_\_ Parcel \_\_\_\_\_

Well Registration No. 55-\_\_\_\_\_ File No. \_\_\_\_\_ (if known)

\_\_\_\_\_  
PRINT Previous Owner's Name

\_\_\_\_\_  
PRINT New Owner's Name

\_\_\_\_\_  
Mailing Address

\_\_\_\_\_  
Mailing Address

\_\_\_\_\_  
City State Zip

\_\_\_\_\_  
City State Zip

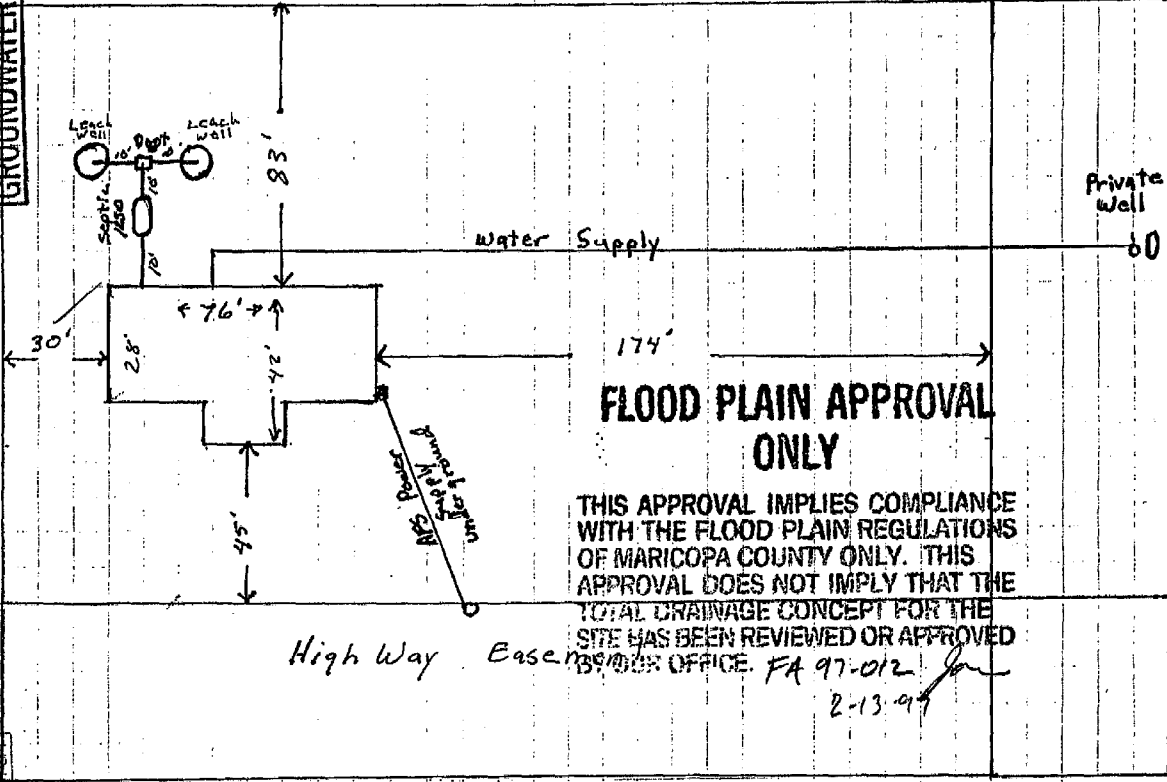
\_\_\_\_\_  
Telephone Number

\_\_\_\_\_  
Telephone Number

Signature of Previous/New Well Owner \_\_\_\_\_ Date \_\_\_\_\_

RECEIVED  
APR 29 1997  
GROUNDWATER MGT

RECEIVED  
MAY 24 1997  
GROUNDWATER MGT



### FLOOD PLAIN APPROVAL ONLY

THIS APPROVAL IMPLIES COMPLIANCE WITH THE FLOOD PLAIN REGULATIONS OF MARICOPA COUNTY ONLY. THIS APPROVAL DOES NOT IMPLY THAT THE TOTAL DRAINAGE CONCEPT FOR THE SITE HAS BEEN REVIEWED OR APPROVED BY OUR OFFICE. FA 97-012  
 2-13-97

Scale 1 Square = 10'

1997010361  
 OWLERS COP  
 TAMMO  
 This is a true copy of the approved plan, and is to be kept at the site until completion of the work.

# ARIZONA DEPARTMENT OF WATER RESOURCES

500 North Third Street, Phoenix, Arizona 85004

Telephone (602) 417-2470

Fax (602) 417-2422



August 13, 1997

FIFE SYMINGTON  
Governor

RITA P. PEARSON  
Director

KEN FINCHUM III  
15905 S OLD US HWY 80  
ARLINGTON AZ 85322

Registration No. 55-562489

File No. C(1-5) 32 BBB

Dear Well Owner:

Enclosed is a copy of the Notice of Intention (NOI) to drill/deepen/modify/replace a well. This NOI, which was recently filed with this Department, is being returned to you as evidence of your compliance with ARS §45-596. The enclosed Completion Report is to be submitted when pump equipment is installed. The Drilling Card and Well Drilling Report form have been sent to your driller. He may not begin drilling until he has received the Drilling Card and it must be displayed on the rig during drilling. If you change drillers, you must supply this Department with the new driller's identity. Please ensure that the driller you select is licensed to drill the type of well you require. All well drillers must pass an examination proving they understand the drilling methods for that particular license, and are familiar with the laws and regulations which govern well construction in Arizona.

If it is necessary to change the location of the proposed well, immediately contact the Department of Water Resources to obtain written permission before proceeding with the drilling. A properly signed, amended Drilling Card must be in the possession of the driller before drilling commences at a different location than originally authorized.

ARS §45-600 requires the registered well owner to submit a completion report within thirty (30) days after the installation of pumping equipment. It also requires the driller to furnish this Department a complete and accurate log of the well within thirty (30) days after completion of drilling. You should insist, and ensure, that both of these are done.

**If in the course of drilling a new well, it is determined that the new well cannot be successfully completed as initially intended (dry hole, cave in, lost tools, etc.), the new well must be properly abandoned and a Well Abandonment Completion Report submitted per R12-15-816.F.**

Per ARS §45-593 (C), the person to whom a well is registered shall notify this Department of a change in ownership of the well and/or information pertaining to the physical characteristics of the well in order to keep this well registration file current and accurate. We have enclosed a Change of Well Information Form should it be needed in the future.

Sincerely,

Gloria E. Moss  
Water Resource Technician  
Groundwater Management Support Section




ARIZONA DEPARTMENT OF WATER RESOURCES

GROUNDWATER MANAGEMENT SUPPORT SECTION

MAIL TO: P.O. BOX 458 - PHOENIX, ARIZONA 85001-0458

500 North Third Street - Phoenix, Arizona 85004-3903

Phone (602) 417-2470



NOTICE OF INTENTION TO DRILL, DEEPEN, REPLACE OR MODIFY A WELL

PLEASE READ SPECIFIC INSTRUCTIONS, LIMITATIONS AND CONDITIONS ON REVERSE SIDE OF THIS FORM BEFORE COMPLETING.

PLEASE COMPLETE ALL ITEMS IN THE BOX BELOW DOWN TO COUNTY OR LOCAL AUTHORITY ENDORSEMENT. IF ANY WATER FROM THE PROPOSED WELL (LISTED BELOW) WILL BE USED FOR DOMESTIC PURPOSES ON A PARCEL OF LAND 20 OR FEWER ACRES, THE APPLICABLE COUNTY OR LOCAL HEALTH AUTHORITY MUST ENDORSE ALL ITEMS IN THE BOX BEFORE SUBMITTING TO THE DEPARTMENT OF WATER RESOURCES.

KENNETH E Fincham III Arlington AZ 85322  
 Land Owner's Name Current Mailing Address City State  
 Telephone No. 386-2551 COUNTY ASSESSOR'S PARCEL ID INFORMATION  
 Well Located In Maricopa County 401 35 0000 5.63  
 Well/Land Location (must be completed as requested):  
NW 1/4 NW 1/4 NW 1/4 of Section 32 Township 1 N/S Range 5 E/W  
 10AC 40AC 160AC COUNTY OR LOCAL AUTHORITY ENDORSEMENT  
 Check one:  
 Recommend Approval ; Insufficient Information to Make Determination ; Variance-Required  (Explanation attached)  
 DATE 4/29/97 AUTHORIZED SIGNATURE Michael [Signature] TITLE Env. Mgr.



GENERAL INSTRUCTIONS FOR FILING NOTICE WITH ADWR

- Section §45-596(D) provides that the Director shall determine that all information required on this form has been submitted. If not, the person filing will be notified, and the drilling, deepening or modification of the well may not proceed.
- Section §45-596(d) provides that the Department has 15 days after the receipt of a complete and correct notice of intention to record the notice and mail duplicate to owner. Drill card will be mailed directly to drilling firm as stated in item #14.
- Please mail two original notices with original signatures, a site plan in DUPLICATE, and a check or money order (no cash) in the amount of \$10.00 to P.O. Box 458, Phoenix, Arizona 85001-0458 or hand deliver to 500 North Third Street, Phoenix, Arizona 85004-3903. USE BLACK OR BLUE INK.
- If the well is a replacement, deepening or modification of an existing well, provide the registration number of the existing well in item 2.
- Construction standards for wells, including abandonment, shall be in accordance with Department Rules.

<p>1. Owner of well: <u>Ken Fincham</u> Name <u>18609 S. Old US Hwy 80</u> Current Mailing Address <u>Arlington AZ 85322</u> City State Zip Telephone No. <u>386-2551</u></p>	<p>8. Lessee of land of well(site): Name _____ Current Mailing Address _____ City State Zip Telephone No. _____</p>	<p>10. Place of Use (Legal Description of Land): <u>NW 1/4 NW 1/4 NW 1/4 Section 32</u> 10 AC 40AC 160AC Township <u>1</u> N/S Range <u>5</u> E/W</p>
<p>2. Action requested: Drill New Well <input checked="" type="checkbox"/>; Deepen <input type="checkbox"/> Modify <input type="checkbox"/> Replace <input type="checkbox"/>. For a replacement well provide: Maximum capacity of the original well _____ gallons per minute; distance from the original well _____ feet. Well Registration No.55- _____</p>	<p>7. Principal Use of Water; (be specific): <u>Domestic</u></p>	<p>11. Type of Well (Check One): Exempt <input checked="" type="checkbox"/> Non-Exempt <input type="checkbox"/></p>
<p>3. Construction will start about: Month <u>1</u> Year _____</p>	<p>9. If use includes irrigation, state to nearest tenth, the number of acres to be irrigated; _____</p>	<p>12. Check One: Residential <input checked="" type="checkbox"/> Commercial <input type="checkbox"/></p>
<p>4. Description of proposed well: Diameter <u>8</u> inches Depth <u>120 - 160</u> feet Type of Casing <u>Steel</u></p>	<p>13. Is the proposed well/site within 100 feet of a septic tank system, sewage disposal area, landfill, hazardous materials or petroleum storage areas and tanks? Yes <input type="checkbox"/> No <input checked="" type="checkbox"/></p>	<p>14. Drilling Firm: <u>J.T. Dungan Drilling Co.</u> Name <u>1004 Cedar Ave</u> Mailing Address <u>Miami AZ 85539</u> City State Zip <u>984-5342</u> Telephone No. <u>569</u> DWR License Number <u>C-53</u> ROC License Category _____</p>

FOR DEPARTMENT USE ONLY

File No. C(1-5)32 bbb  
 Filed 4-29-97 By RU  
 Input \_\_\_\_\_ By \_\_\_\_\_  
 DUPLICATE MAILED  
 Date 5-13-97  
 Registration 55-562489  
 AMA/INA Phx  
 W/S L8 S/B 03

ENTERED MAY 14 1997

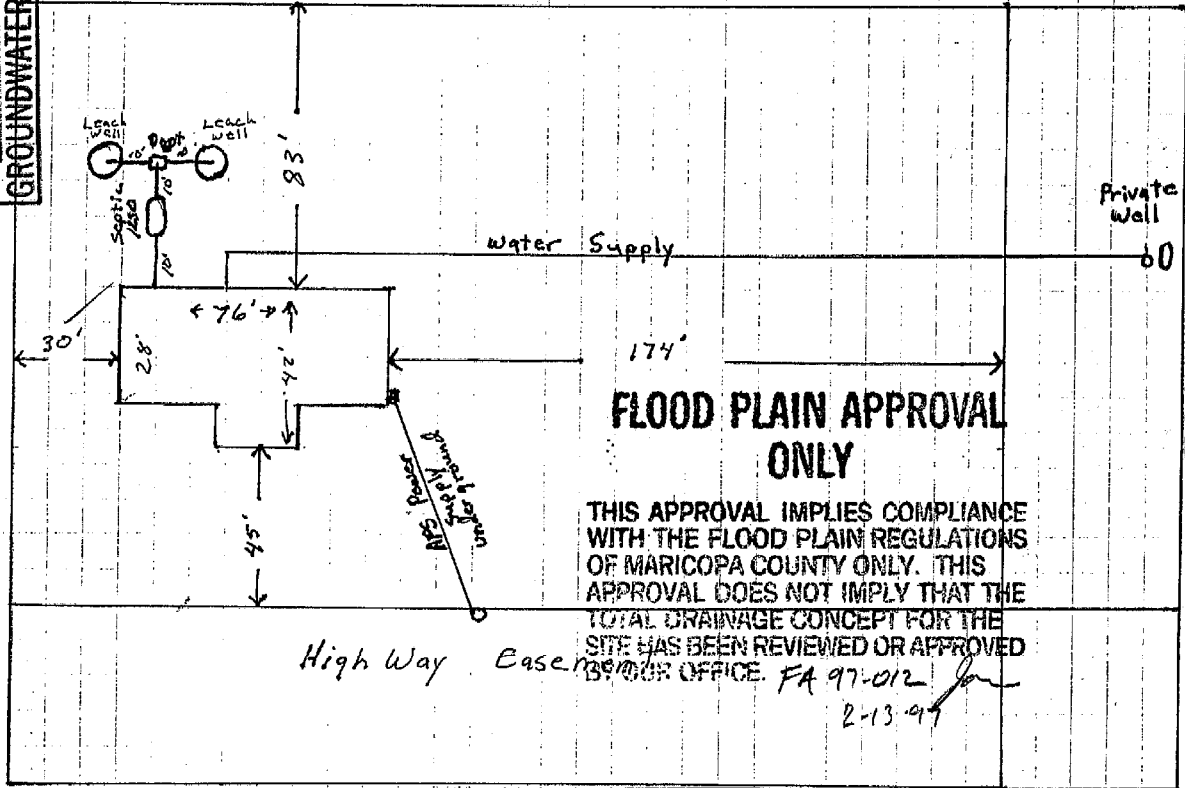
I state that this Notice is filed in compliance with A.R.S. §§45-595 and 45-596 and is complete and correct to the best of my knowledge and belief and that I understand the limitations and conditions set forth on the reverse side of this form.

KENNETH E Fincham III owner Kenneth E Fincham III 4-10-97  
 Typed or Printed Name and Title Signature [ ] Land Owner [ ] Lessee of Wellsite, Title Date

**SPECIFIC INSTRUCTIONS, LIMITATIONS AND CONDITIONS**

1. Pursuant to Section §45-596, Arizona Revised Statutes, provides: a person may not drill, deepen, or modify any well, without first filing a Notice of Intention to Drill with the Department.
2. If any water from a proposed well on a parcel of land of twenty or fewer acres will be used for domestic purposes, as defined in §45-47 the applicant shall submit a site plan to scale of the property with the county assessor's parcel identification number. The site plan:
  - a. Will be on a 8½"x11" piece of plain paper with representation of the locations of all structures, septic tank or sewer systems and proximity of adjacent lot lines to scale.
  - b. Must show the proposed well location and the location of any septic or sewer system that is either located on the property or within one hundred feet of the proposed well site.
  - c. Shall demonstrate to the Director's satisfaction that the well will not be drilled within one hundred feet of any septic or sewer system.
  - d. Must be approved by the county health authority, or by a local health authority in areas where the county health authority has delegated authority to approve septic or sewer systems. Before approval, the health authority shall review the plan and determine whether the proposed well location complies with applicable state and local laws regarding the placement of wells. If so, the health authority shall endorse the site plan and the proposed well placement.
3. Endorsement by the county/local authority is based on the best available judgement that this well, as shown on the site plan submitted, is 100 feet or more from all known and visually identifiable sewage treatment systems. It is not a representation that a well placed at this site will be guaranteed as to quantity or quality. Information brought to light at a future date may render this determination invalid.
4. If a well which was originally drilled as an exploration well, a monitor well, a piezometer well or for any use other than domestic use and is later proposed to be converted to use for domestic purposes, as defined in section §45-454, the well owner shall file a notice of intention to drill and comply with the requirements prescribed pursuant to this section before the well is converted and any water from that well used for domestic purposes.
5. Only a well driller licensed in the State of Arizona is authorized to drill, deepen or modify a well. A well driller may commence drilling a well only if the well drilling contractor or licensee has possession of a drilling card at the well site, issued by the Director in the name of the well drilling contractor or licensee, authorizing the drilling of the specific well in the specific location.
6. An exempt well means a well having a pump with a maximum capacity of not more than thirty-five (35) gallons per minute and may include the application of water to less than two (2) acres of land in an Irrigation Non-Expansion Area or Active Management Area to produce plants or parts of plants for sale, human consumption or for use as feed for livestock, range livestock or poultry.
7. The drilling, deepening, or modification of this well shall be completed within one (1) year of the date of the notice (§45-596.E.).
8. Within thirty (30) days after the installation of pumping equipment on this well, the registered well owner shall file the prescribed Completion Report. A form for this purpose will be furnished to the registered owner with the return of an annotated copy of this notice.
9. The person to whom a well is registered shall notify the Department of a change in ownership or a change in data relating to this well. The prescribed form for these purposes will be furnished to the registered owner with the return of an annotated copy of this Notice.
10. If an individual other than the land owner or lessee signs this Notice, an original letter of authorization from the land owner/lessee, stating that the individual has permission to sign this specific Notice on their behalf, shall accompany the Notice.

RECEIVED  
 APR 29 1997  
 GROUNDWATER MGT



**FLOOD PLAIN APPROVAL ONLY**

THIS APPROVAL IMPLIES COMPLIANCE WITH THE FLOOD PLAIN REGULATIONS OF MARICOPA COUNTY ONLY. THIS APPROVAL DOES NOT IMPLY THAT THE TOTAL DRAINAGE CONCEPT FOR THE SITE HAS BEEN REVIEWED OR APPROVED BY OUR OFFICE. FA 97-012  
 2-13-97

High Way Easement

OWNERS COPY

97010361

This is a true copy of the approved plan and is to be kept at the site until completion of the work.

Scale 1 Square = 10'

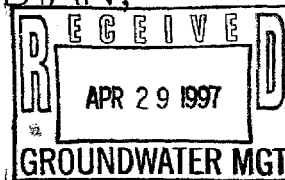
I HEREBY CERTIFY THAT I AM THE OWNER  
OR DULY AUTHORIZED OWNER'S AGENT OF  
THE PROPERTY SHOWN ON THIS PLOT PLAN,  
AND FURTHER THAT THIS IS A COMPLETE  
AND ACCURATE PLAN SHOWING ALL CORRECT  
RECORDED LOT DIMENSIONS AND SETBACKS  
OF ALL STRUCTURES

*Kenneth Finch*  
(SIGNATURE)

2-13-97  
(DATE)

NO.	N/A
ZONING CLEARANCE	
APPROVED	M
DATE	2-13-97
MARICOPA COUNTY DEPT. OF PLANNING & DEVELOPMENT	

RECORD OF SURVEY  
OF  
TION OF THE NORTHEAST QUARTER  
ON 32, TOWNSHIP 1 SOUTH, RANGE  
I, GILA AND SALT RIVER MERIDIAN,  
MARICOPA COUNTY, ARIZONA



**PROPERTY DESCRIPTIONS**

A PORTION OF THE EAST HALF OF THE NORTHWEST QUARTER OF SECTION 32, TOWNSHIP 1 SOUTH, RANGE 5 WEST, GILA AND SALT RIVER MERIDIAN, MARICOPA COUNTY, ARIZONA, MORE PARTICULARLY DESCRIBED AS FOLLOWS;

COMMENCING AT THE NORTHWEST CORNER OF SAID SECTION 32, THENCE S89°47'00"E ALONG THE NORTH LINE OF SAID SECTION 32 A DISTANCE OF 1319.29 FEET, TO THE NORTHWEST CORNER OF THE EAST HALF OF THE NORTHWEST QUARTER; THENCE S00°03'37"W ALONG THE WEST LINE OF THE EAST HALF OF THE NORTHWEST QUARTER OF SAID SECTION 32, A DISTANCE OF 859.37 FEET, TO THE POINT OF BEGINNING; THENCE S81°39'39"E A DISTANCE OF 498.17 FEET, TO A POINT ON THE WESTERLY RIGHT OF WAY LINE OF AN ARLINGTON WATER USERS ASSOCIATION CANAL, SAID POINT BEING 45 FEET AS MEASURED AT RIGHT ANGLES TO SAID CANAL; THENCE S23°07'45"W ALONG THE SAID WEST RIGHT OF WAY LINE A DISTANCE OF 673.53 FEET, TO A POINT OF CURVATURE IN SAID RIGHT OF WAY, THE CENTER OF WHICH BEARS N66°52'15"W A DISTANCE OF 50.00 FEET, THENCE SOUTHWESTERLY ALONG THE ARC OF SAID CURVE, TO THE RIGHT, CONCAVE TO THE NORTHWEST, THROUGH A CENTRAL ANGLE OF 76°57'37", A DISTANCE OF 67.16 FEET; THENCE N79°54'37"W CONTINUING ALONG SAID RIGHT OF WAY A DISTANCE OF 177.06 FEET, TO A POINT ON THE WEST LINE OF THE EAST HALF OF THE NORTHWEST QUARTER OF SAID SECTION 32, THENCE N00°03'37"E ALONG THE WEST LINE OF THE EAST HALF OF THE NORTHWEST QUARTER OF SAID SECTION 32 A DISTANCE OF 690.21 FEET, TO THE TRUE POINT OF BEGINNING.

TOGETHER WITH AN EASEMENT, 25 FEET IN WIDTH FOR INGRESS-EGRESS, PUBLIC UTILITIES, SERVICES AND APPURTENANCES OVER A PORTION OF THE EAST HALF OF THE NORTHWEST QUARTER OF SECTION 32, TOWNSHIP 1 SOUTH, RANGE 5 WEST, GILA AND SALT RIVER MERIDIAN, MARICOPA COUNTY, ARIZONA, MORE PARTICULARLY DESCRIBED AS FOLLOWS;

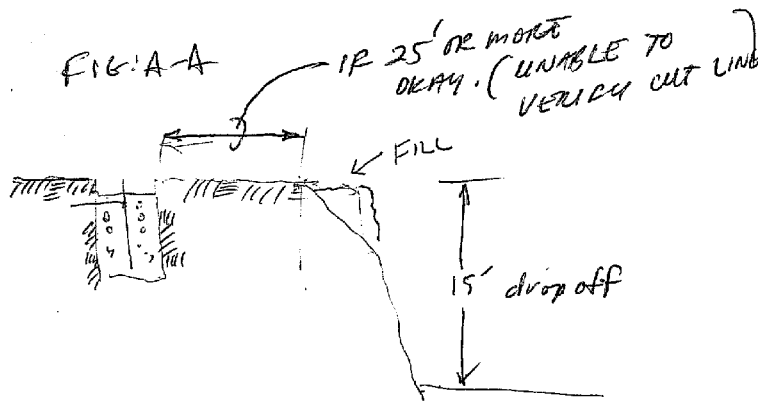
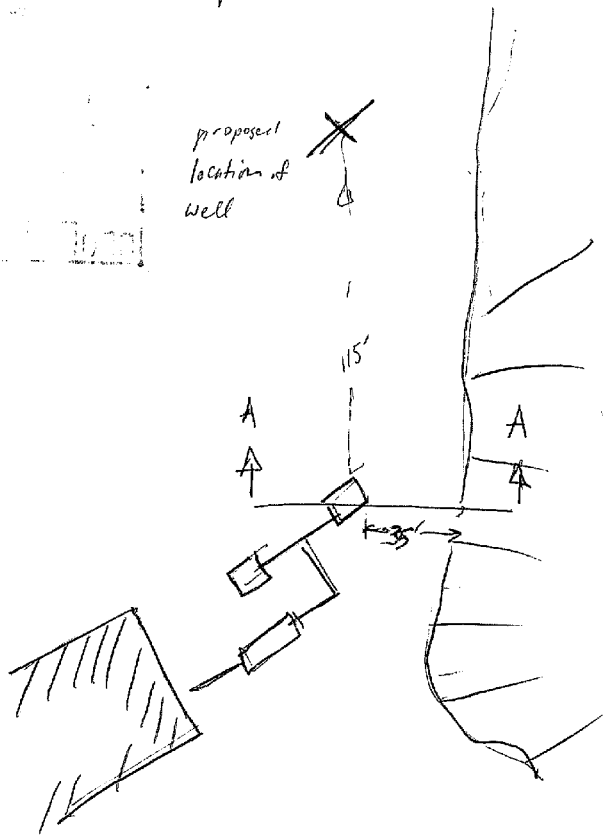
COMMENCING AT THE NORTHWEST CORNER OF SAID SECTION 32, THENCE S89°47'00"E ALONG THE NORTH LINE OF SAID SECTION 32 A DISTANCE OF 1319.29 FEET, TO THE NORTHWEST CORNER OF THE EAST HALF OF THE NORTHWEST QUARTER; THENCE S00°03'37"W ALONG THE WEST LINE OF THE EAST HALF OF THE NORTHWEST QUARTER OF SAID SECTION 32, A DISTANCE OF 734.24 FEET, TO A POINT ON THE EASTERLY RIGHT OF WAY OF OLD U.S. HIGHWAY 80, SAID POINT BEING THE POINT OF BEGINNING; THENCE N25°15'06"E ALONG SAID RIGHT OF WAY LINE A DISTANCE OF 58.73 FEET; THENCE S00°03'37"W A DISTANCE OF 181.94 FEET; THENCE N81°39'39"W A DISTANCE OF 25.26 FEET, TO A POINT ON THE WEST LINE OF THE EAST HALF OF THE NORTHWEST QUARTER OF SAID SECTION 32; THENCE N00°03'37"E A DISTANCE OF 125.15 FEET, TO THE TRUE POINT OF BEGINNING.

**CERTIFICATION**

I, WILLIAM B. SHOWERS, AN ARIZONA REGISTERED LAND SURVEYOR, REG. # 21085, DO HEREBY CERTIFY THAT THIS MAP CORRECTLY REPRESENTS A SURVEY PERFORMED UNDER MY DIRECTION AND SUPERVISION DURING THE MONTH OF MARCH 1997, AND THAT THE MONUMENTS SHOWN ENABLE THE SURVEY TO BE RETRACED.



DRAWN 4/24/97  
By: B.S.



# ARIZONA DEPARTMENT OF WATER RESOURCES

500 North Third Street, Phoenix, Arizona 85004

Telephone (602) 417-2470

Fax (602) 417-2422



FIFE SYMINGTON  
Governor

RITA P. PEARSON  
Director

May 13, 1997

KEN FINCHUM  
18609 S OLD US HWY 80  
ARLINGTON AZ 85322

Registration No. 55-562489  
File No. C(1-5)32 BBB

Dear Well Owner:

Enclosed is a copy of the Notice of Intention (NOI) to drill/deepen/modify/replace a well. This NOI, which was recently filed with this Department, is being returned to you as evidence of your compliance with ARS §45-596. The enclosed Completion Report is to be submitted when pump equipment is installed. The Drilling Card and Well Drilling Report form have been sent to your driller. He may not begin drilling until he has received the Drilling Card and it must be displayed on the rig during drilling. If you change drillers, you must supply this Department with the new driller's identity. Please ensure that the driller you select is licensed to drill the type of well you require. All well drillers must pass an examination proving they understand the drilling methods for that particular license, and are familiar with the laws and regulations which govern well construction in Arizona.

If it is necessary to change the location of the proposed well, immediately contact the Department of Water Resources to obtain written permission before proceeding with the drilling. A properly signed, amended Drilling Card must be in the possession of the driller before drilling commences at a different location than originally authorized.

ARS §45-600 requires the registered well owner to submit a completion report within thirty (30) days after the installation of pumping equipment. It also requires the driller to furnish this Department a complete and accurate log of the well within thirty (30) days after completion of drilling. You should insist, and ensure, that both of these are done.

If in the course of drilling a new well, it is determined that the new well cannot be successfully completed as initially intended (dry hole, cave in, lost tools, etc.), the new well must be properly abandoned and a Well Abandonment Completion Report submitted per R12-15-816.F.

Per ARS §45-593 (C), the person to whom a well is registered shall notify this Department of a change in ownership of the well and/or information pertaining to the physical characteristics of the well in order to keep this well registration file current and accurate. We have enclosed a Change of Well Information Form should it be needed in the future.

Sincerely,

Sylvia Valdez  
Water Resource Technician  
Groundwater Management Support Section

**ARIZONA DEPARTMENT OF WATER RESOURCES  
GROUNDWATER MANAGEMENT SUPPORT SECTION  
500 North Third Street  
Phoenix, Arizona 85004-3903**

**THIS AUTHORIZATION SHALL BE IN POSSESSION OF THE DRILLER DURING ALL DRILL OPERATIONS**

**WELL REGISTRATION NO: 55-562489**

**AUTHORIZED DRILLER: J T DUNGAN DRILLING COMPANY LICENSE NO: 369**

**NOTICE OF INTENTION TO DEEPEN AN EXEMPT WELL(S) HAS BEEN FILED WITH THE DEPARTMENT BY:**

**WELL OWNER: KEN FINCHUM III 15905 S OLD US HWY 80 ARLINGTON AZ 85322**

**The well(s) is/are to be located in the:**

**NW 1/4 of the NW 1/4 of the NW 1/4 Section 32 Township 1 SOUTH Range 5 WEST**

**No. of wells in this project: 1**

**THIS AUTHORIZATION EXPIRES AT MIDNIGHT ON THE 23RD DAY OF JULY, 1998.**

  
\_\_\_\_\_  
**CHIEF, GROUNDWATER MANAGEMENT SUPPORT**

**THE DRILLER MUST FILE A LOG OF THE WELL  
WITHIN 30 DAYS OF COMPLETION OF DRILLING**





**ARIZONA DEPARTMENT OF WATER RESOURCES  
GROUNDWATER MANAGEMENT SUPPORT SECTION  
500 North Third Street  
Phoenix, Arizona 85004-3903**

**THIS AUTHORIZATION SHALL BE IN POSSESSION OF THE DRILLER DURING ALL DRILL OPERATIONS**

**WELL REGISTRATION NO: 55-562489**

**AUTHORIZED DRILLER: J.T. DUNGAN DRILLING COMPANY LICENSE NO: 369**

**NOTICE OF INTENTION TO DRILL AN EXEMPT WELL(S) HAS BEEN FILED WITH THE DEPARTMENT BY:**

**WELL OWNER: KEN FINCHUM 18609 S OLD US HWY 80 ARLINGTON AZ 85322**

**The well(s) is/are to be located in the:**

**NW 1/4 of the NW 1/4 of the NW 1/4 Section 32 Township 1 SOUTH Range 5 WEST**

**No. of wells in this project: 1**

**THIS AUTHORIZATION EXPIRES AT MIDNIGHT ON THE 28TH DAY OF APRIL, 1998.**

  
\_\_\_\_\_  
**CHIEF, GROUNDWATER MANAGEMENT SUPPORT**

**THE DRILLER MUST FILE A LOG OF THE WELL  
WITHIN 30 DAYS OF COMPLETION OF DRILLING**



**ARIZONA DEPARTMENT OF WATER RESOURCES  
GROUNDWATER MANAGEMENT SUPPORT SECTION  
500 North Third Street  
Phoenix, Arizona 85004-3903**

**REISSUE -**

**THIS AUTHORIZATION SHALL BE IN POSSESSION OF THE DRILLER DURING ALL DRILL OPERATIONS**

**WELL REGISTRATION NO: 55-562489**

**AUTHORIZED DRILLER: FARMERS PUMP COMPANY**

**LICENSE NO: 307**

**NOTICE OF INTENTION TO DEEPEN AN EXEMPT WELL HAS BEEN FILED WITH THE DEPARTMENT BY:**

**WELL OWNER: KEN FINCHUM, III 18609 S OLD US HWY 80 ARLINGTON, AZ 85322**

**The well(s) is/are to be located in the:**

**NW 1/4 of the NW 1/4 of the NW 1/4 Section 32 Township 1 SOUTH Range 5 WEST**

**No. of wells in this project: 1**

**THIS AUTHORIZATION EXPIRES AT MIDNIGHT ON THE 23RD DAY OF JULY, 1998.**

  
\_\_\_\_\_  
**CHIEF, GROUNDWATER MANAGEMENT SUPPORT**

**THE DRILLER MUST FILE A LOG OF THE WELL  
WITHIN 30 DAYS OF COMPLETION OF DRILLING**

